










1:71,268

-  River
-  Proposed feeder pipeline from GK Lateral to EO Lateral
-  Phase 9 Lateral
-  Canal
-  Project Lateral
-  Abandoned Lateral
-  Road
-  UUVUA Boundary
-  Irrigated Land

Map produced by:
U.S. Bureau of Reclamation
445 W. Gunnison Ave., Ste 221
Grand Junction, CO 81501-5711
Phone: (970) 248-0600
Date Printed/Published: 06/19/15

Data Sources:
Reclamation, US Census Bureau, BLM, USGS,
USDA, State of CO, CDOT, CDSS, Delta,
Montrose and Ouray Counties

DISCLAIMER: This map is meant as an aid for the operation and maintenance of irrigation facilities. This map may graphically depict property boundaries. Property boundaries are for general reference only and do not represent legal descriptions.

last revised: 06/23/15

